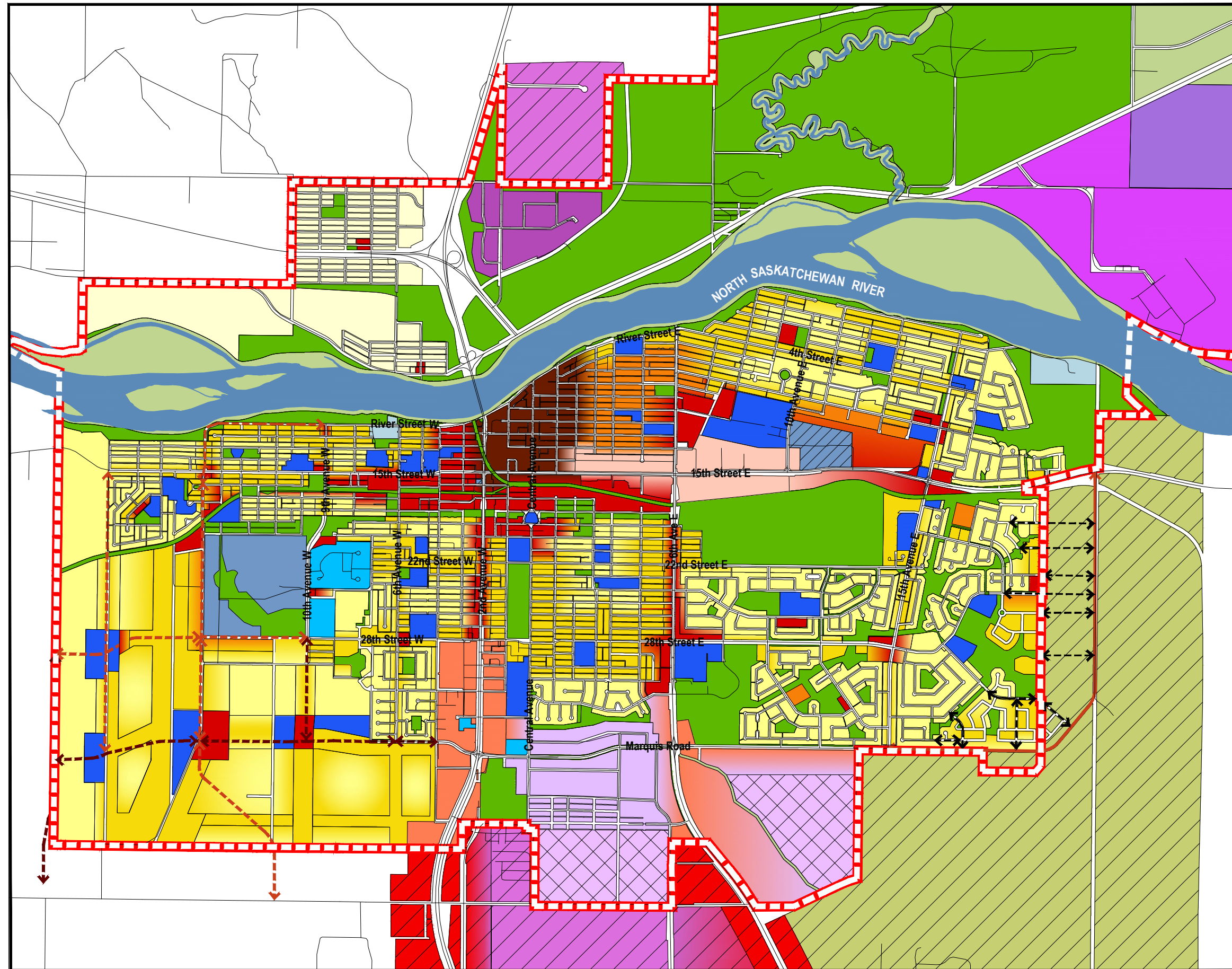




























Schedule 16.1.1 Land Use



LEGEND:

-  Country Residential (Service Level 2)
-  Low Density Residential
-  Medium Density Residential
-  High Density Residential
-  Downtown Mixed Use
-  Highway Commercial
-  Arterial Commercial
-  Neighbourhood Mixed Use
-  Light Industrial
-  Medium Industrial (Service Level 2)
-  Light & Medium Industrial (Service Level 2)
-  Heavy Industrial (Service Level 2)
-  Heavy Industrial Service Level 3
-  Airport Industrial
-  Institutional
-  Institutional Campus
-  Health/Research Park
-  Urban Reserve
-  Public Utilities
-  Parks & Open Space
-  Environmentally Sensitive Areas
-  Urban Expansion Residential
-  Urban Expansion Neighbourhood Commercial
-  Urban Expansion Highway Commercial (Service Level 2)
-  Urban Expansion Industrial (Service Level 2)
-  Future Growth



SELKIRK PLANNING & DESIGN
 P.O. Box 1994
 Revelstoke, B.C.
 V0E 2S0
 250-290-0680
 www.selkirklplanning.ca

CITY OF PRINCE ALBERT
 Planning & Development Services

Plan Prince Albert	Designed SELKIRK&D/JV	Date November 2019
Official Community Plan	Drawn SELKIRK&D/JV	Dwg. File No. LANDUSEBASEMAP
	Checked _____	Scale NTS
	Approved _____	