

**School Crosswalks**

- 1) MacArthur Dr and Spence St ... B6
- 2) MacArthur Dr & McLellan ..... B6
- 3) 16th Ave W and 17th St W ..... C6
- 4) 13th St W, 11 - 12th Ave ..... D5
- 5) 24th St W, 5 - 6th Ave W ..... E7
- 6) 6th Ave W and 26th St W ..... E7
- 7) 4th Ave W and 13th St W ..... F5
- 8) 4th Ave W and 14th St W ..... F5
- 9) 4th Ave W and 27th St W ..... F7
- 10) 5th Ave W and 26th St W ..... F7
- 11) 4th Ave E and 10th St E ..... H5
- 12) 5th Ave E and 10th St E ..... H5
- 13) 4th Ave E and 24th St E ..... H7
- 14) 6th Ave E, 29 - 30th St E ..... I7
- 15) Branion Dr & W. Leg Knox ..... J7
- 16) Branion Dr & E. Leg Knox ..... J7
- 17) Branion Dr and 12th Ave E ..... J7
- 18) 13th Ave E and 3rd St E ..... K4
- 19) 14th Ave E and 7th St E ..... K4
- 20) 15th Ave E and 22nd St E ..... K8
- 21) McIntosh Dr and Bowerman ... L5
- 22) O.D.D. and S. Leg Pereverzoff L7
- 23) O.D.D. and Lamb's Lane ..... L7
- 24) O.D.D. and E. Leg Pereverzoff L7
- 25) Bradbury Dr and Gisi Road ..... L7
- 26) 4th Ave E and River Road ..... H4

**Half-Signalized Intersections**

- 1) 15th St W and 16th Ave W ..... C5
- 2) 15th St W, 11-12th Ave W ..... D5
- 3) 6th Ave W and 22nd St W ..... E6
- 4) 6th Ave W and 24th St W ..... E7
- 5) 2nd Ave W and 13th St W ..... F5
- 6) 4th Ave W and 28th St W ..... F7
- 7) 1st Ave E and 8th St E ..... G4
- 8) Central Ave and 14th St ..... G5
- 9) 4th Ave E and 22nd St E ..... H6
- 10) 3rd Ave E and 28th St E ..... H7
- 11) 28th St E and MacDonald ..... I7
- 12) 6th Ave E and Southwood ..... I8
- 13) 13th Ave E and 4th St E ..... K4
- 14) 15th Ave E and 7th St E ..... L5
- 15) O.D.D. and Bradbury Dr ..... L7

**Pedestrian Crosswalks**






- 1) 15th St W and 18th Ave W ..... B5
- 2) 13th St W and 15th Ave W ..... C5
- 3) River St W and 6th Ave W ..... E5
- 4) 5th Ave W and 24th St W ..... F7
- 5) 5th Ave W and 25th St W ..... F7
- 6) 1st Ave W and 25th St W ..... F7
- 7) 4th Ave W and 32nd St W ..... F8
- 8) 1st Ave E and 9th St E ..... G5
- 9) 1st Ave E and 14th St E ..... G5
- 10) Central Ave and 25th St ..... G7
- 11) Southwood Dr and 3rd Ave E ..... H8
- 12) 8th St E and 6th Ave E ..... I5
- 13) 9th St E and 6th Ave E ..... I5
- 14) 7th St E and 10th Ave E ..... I8
- 15) 15th Ave E and Lacroix Cr ..... K8

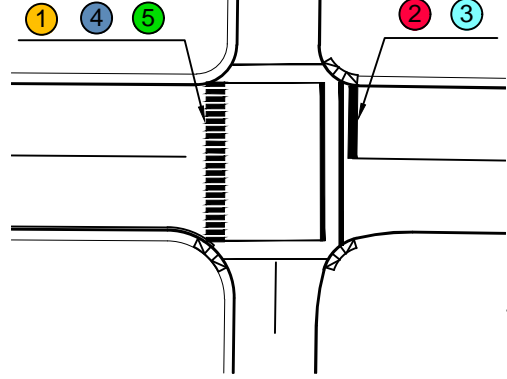
**Signalized Intersections**

- 1) 15th St W and 9th Ave West ... D5
- 2) 15th St W and 8th Ave W ..... E5
- 3) 2nd Ave W and 12th St W ..... F5
- 4) 2nd Ave W and 15th St W ..... F5
- 5) 1st Ave W and 12th St W ..... F5
- 6) River St and Central Ave ..... F5
- 7) 2nd Ave W and 22nd St W ..... F6
- 8) 2nd Ave W and 28th St W ..... F7
- 9) 2nd Ave W and 32nd St W ..... F8
- 10) 2nd Ave W and Marquis Rd ... F9
- 11) River St and 1st Ave E ..... G4
- 12) 15th St E and 5th Ave E ..... H5
- 13) Central Ave and 11th St ..... G5
- 14) Central Ave and 12th St ..... G5
- 15) Central Ave and 13th St ..... G5
- 16) Central Ave and 15th St ..... G5
- 17) 1st Ave E and 12th St E ..... G5
- 18) 1st Ave E and 13th St E ..... G5
- 19) 1st Ave E and 15th St E ..... G5
- 20) Central Ave and 28th St ..... G7
- 21) Central Ave and Marquis Rd ... G9
- 22) 15th St E and 5th Ave E ..... H5
- 23) 4th Ave E and Marquis Rd ..... H8
- 24) 6th Ave E and River St E ..... I4
- 25) 6th Ave E and 13th St E ..... I5
- 26) 6th Ave E and 15th St E ..... I5
- 27) 15th St E @ Cornerstone ..... I5
- 28) 6th Ave E and 19th St E ..... I6
- 29) 6th Ave E and 22nd St E ..... I6
- 30) 6th Ave E and 24th St E ..... I7
- 31) 6th Ave E and 28th St E ..... I7
- 32) 6th Ave E and Marquis Rd ..... I8
- 33) 15th St E @ Cornerstone ..... J5
- 34) 15th St E and 10th Ave E ..... J5
- 35) 28th St E and Dunn Drive ..... J7
- 36) 28th St E and Sherman Dr ..... J7
- 37) 28th St E and 15th Ave E ..... K7
- 38) 15th St E and 15th Ave E ..... L5
- 39) 15th Ave E and Muzzy Dr ..... L6

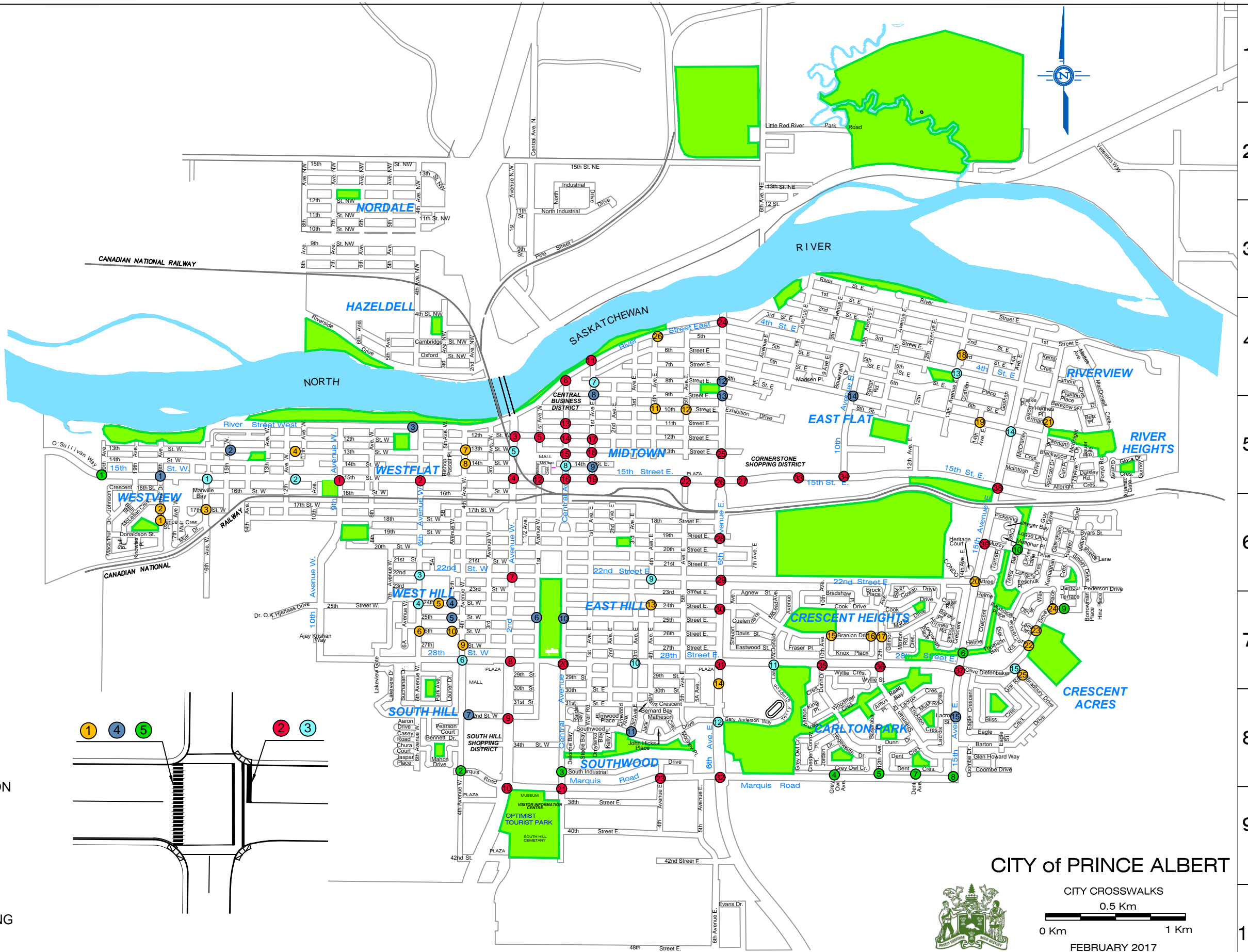
**Park and Trail Crosswalks**

- 1) 15th St W and 20th Ave W ..... B5
- 2) 4th Ave W and Marquis Rd ..... F8
- 3) Central Ave and S. Ind Dr ..... G8
- 4) Grey Owl Cr and Marquis Rd ... J8
- 5) 12th Ave E and Marquis Rd ..... J8
- 6) 15th Ave E and Helms Cr ..... K7
- 7) Dent Ave and Marquis Rd ..... K8
- 8) 15th Ave E and Marquis Rd ..... K8
- 9) O.D.D., Pereverzoff & Muzzy ... K8
- 10) Muzzy Drive and Telfer Bay ... L6

-  1) SCHOOL CROSSING
-  2) SIGNALIZED INTERSECTION
-  3) HALF-SIGNALIZED INTERSECTION
-  4) PEDESTRIAN CROSSING
-  5) PARK AND TRAIL CROSSING



Streets run East and West. Avenues run North and South. Numerical Streets and Avenues South of the River are indicated as being E. or W. of Central Avenue. Those North of the River are indicated as N.E. or N.W.



**CITY of PRINCE ALBERT**

CITY CROSSWALKS

0.5 Km

0 Km 1 Km

FEBRUARY 2017



A	B	C	D	E	F	G	H	I	J	K	L	M	N
---	---	---	---	---	---	---	---	---	---	---	---	---	---